




























Global distribution of seafloor geomorphic features


- | | | | |
|--|--|---|---|
|  Shelf - high profile |  Hadal |  shelf valley |  rise |
|  Shelf - medium profile |  canyon |  rift valley |  terrace |
|  Shelf - low profile |  guyot |  glacial trough |  trench |
|  Slope |  seamount |  trough |  plateau |
|  Abyss - mountains |  bridge |  ridge |  basin |
|  Abyss - hills |  sill |  spreading ridge | |
|  Abyss - plains |  escarpment |  fan/apron | |

Projection: World Robinson © GRID-Arendal 2014

CONSERVATION INTERNATIONAL



A Centre Collaborating with UNEP



Australian Government
Geoscience Australia